







<p>East Side Road Addison, ME</p> <p>0 0.5 1 2 Miles</p>	<p>East Side Road Detour Map</p> <ul style="list-style-type: none"> <li><span style="color: red;">○</span> East Side Road Project Area</li> <li><span style="color: red;">—</span> Abut to Abut Detour</li> <li><span style="color: yellow;">—</span> Residential to Town Detour</li> </ul>	<p>Prepared for:</p> 	<p>Prepared by:</p>  <p>August, 2023</p>
--	---	--	---

Search for an address, city, state or ZIP

+

-

48

AK

HI

PR

GU

AS

MP

VI

Project Area

© Mapbox © OpenStreetMap Improve this map

**Tract information**

Number: 23029956400  
 County: Washington County  
 State: Maine  
 Population: 3,082

**Tract demographics**

Race / Ethnicity ([show](#) ▾)  
 Age ([show](#) ▾)

Identified as disadvantaged?  
YES

This tract is considered disadvantaged because it meets 1 burden threshold **AND** the associated socioeconomic threshold.

Send feedback

Climate change +

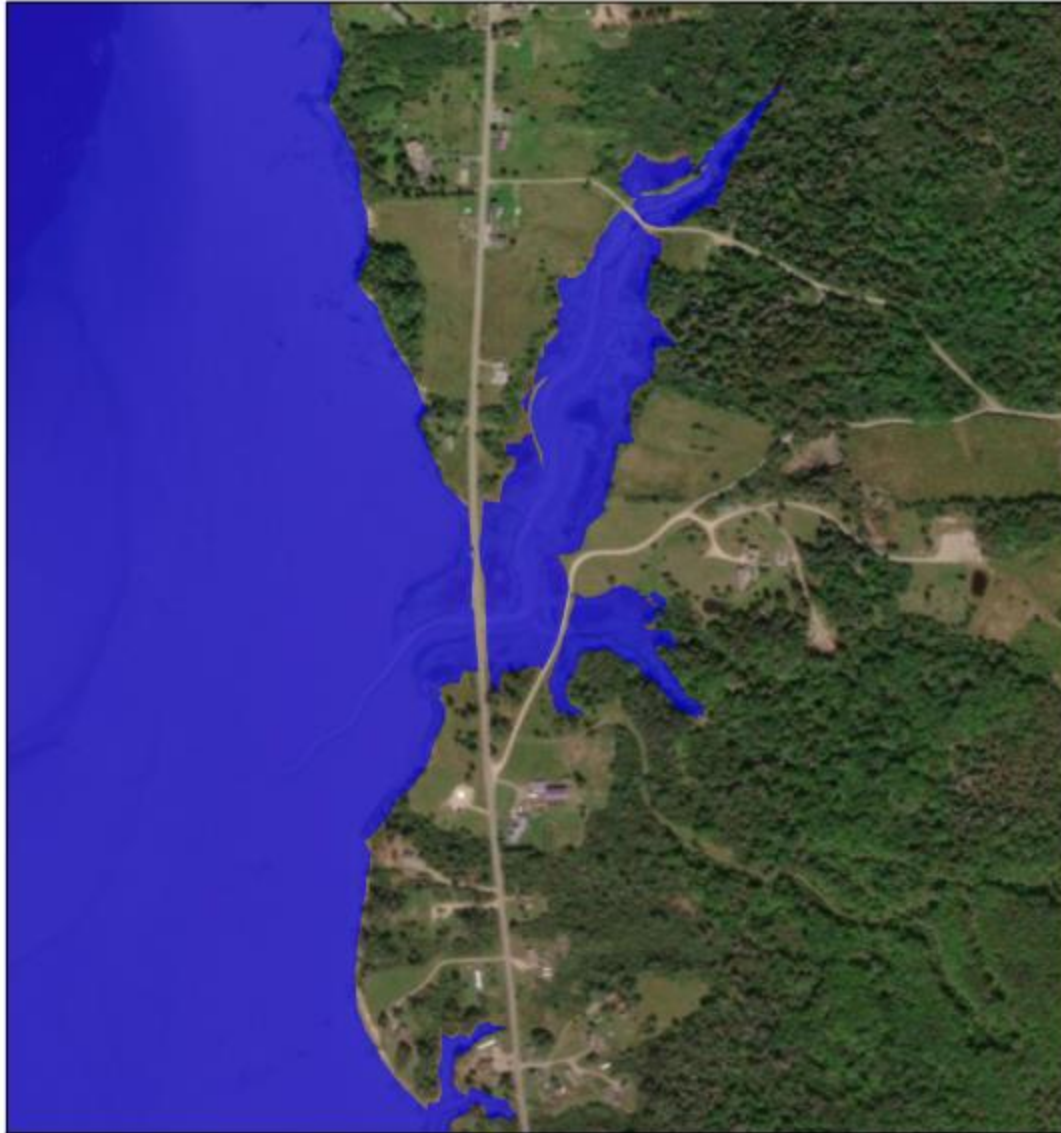
Energy +

Health +










Housing +

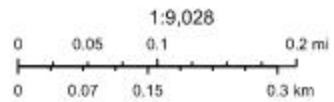
Legacy pollution +

Transportation +



8/4/2023, 8:24:21 AM

- |   |  |
|---|--|
|  Highest Astronomical Tide |  Green: Green |
| Maine Orthoimagery 2018 (image layer)   |  Blue: Blue   |
|  Red: Red                  | Maine Orthoimagery 2016 (image layer)  |
|  Green: Green              |  Red: Red     |
|  Blue: Blue                |  Green: Green |
| Maine Orthoimagery 2017 (image layer)   |  Blue: Blue   |
|  Red: Red                  |  |



Esri, HERE, Garmin, IGC, Mapbox